








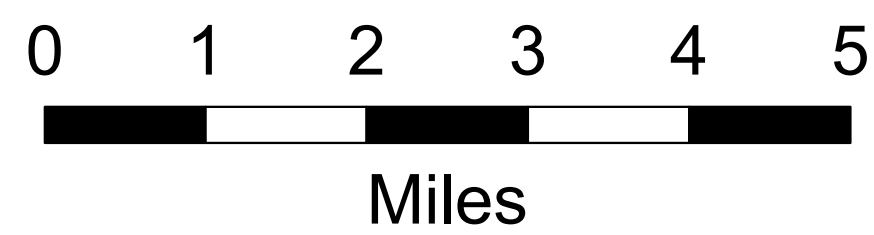
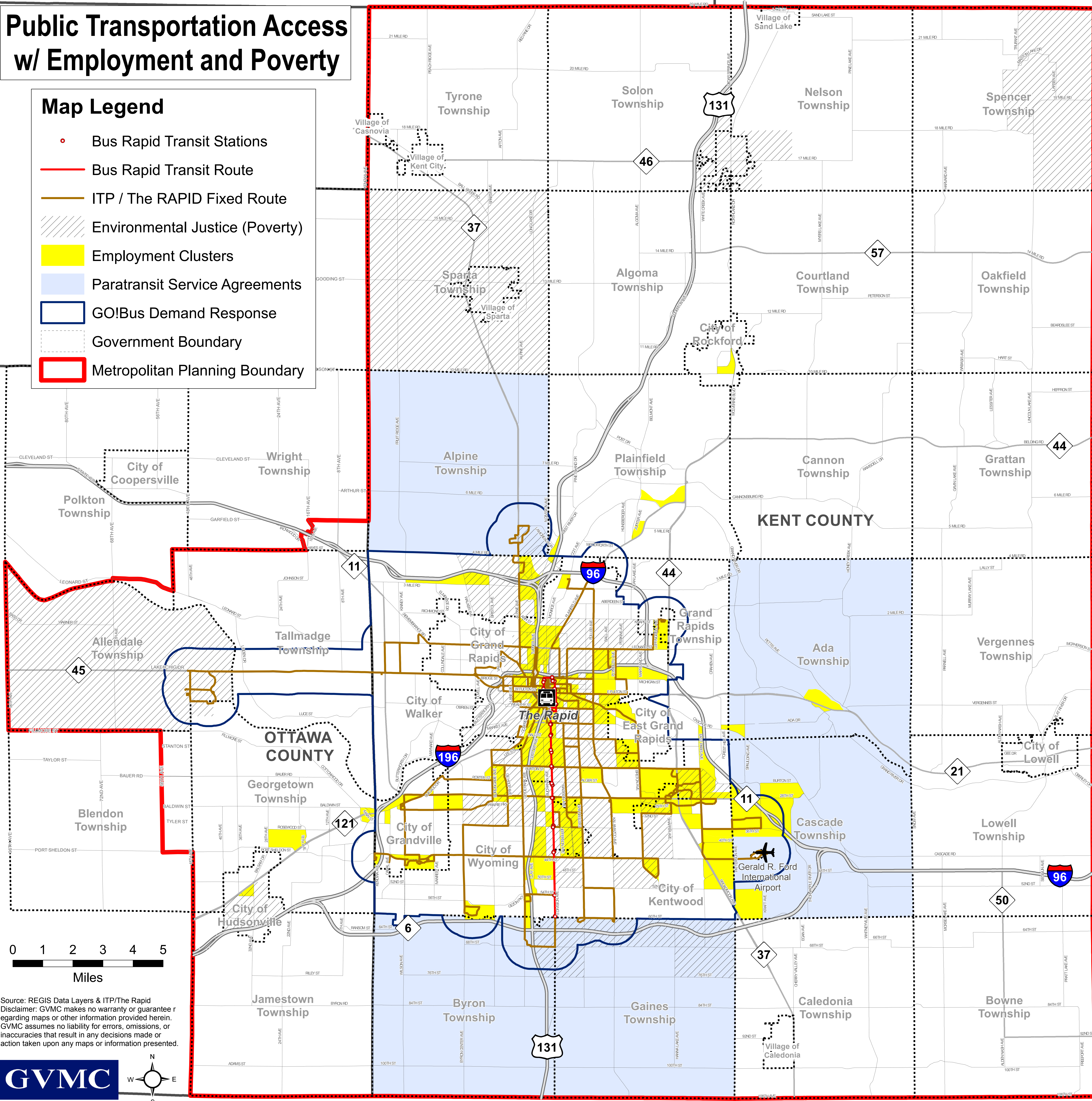


Public Transportation Access w/ Employment and Poverty

Map Legend

-  Bus Rapid Transit Stations
-  Bus Rapid Transit Route
-  ITP / The RAPID Fixed Route
-  Environmental Justice (Poverty)
-  Employment Clusters
-  Paratransit Service Agreements
-  GO!Bus Demand Response
-  Government Boundary
-  Metropolitan Planning Boundary



Source: REGIS Data Layers & ITP/The Rapid
 Disclaimer: GVMC makes no warranty or guarantee regarding maps or other information provided herein. GVMC assumes no liability for errors, omissions, or inaccuracies that result in any decisions made or action taken upon any maps or information presented.

