


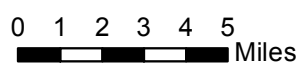
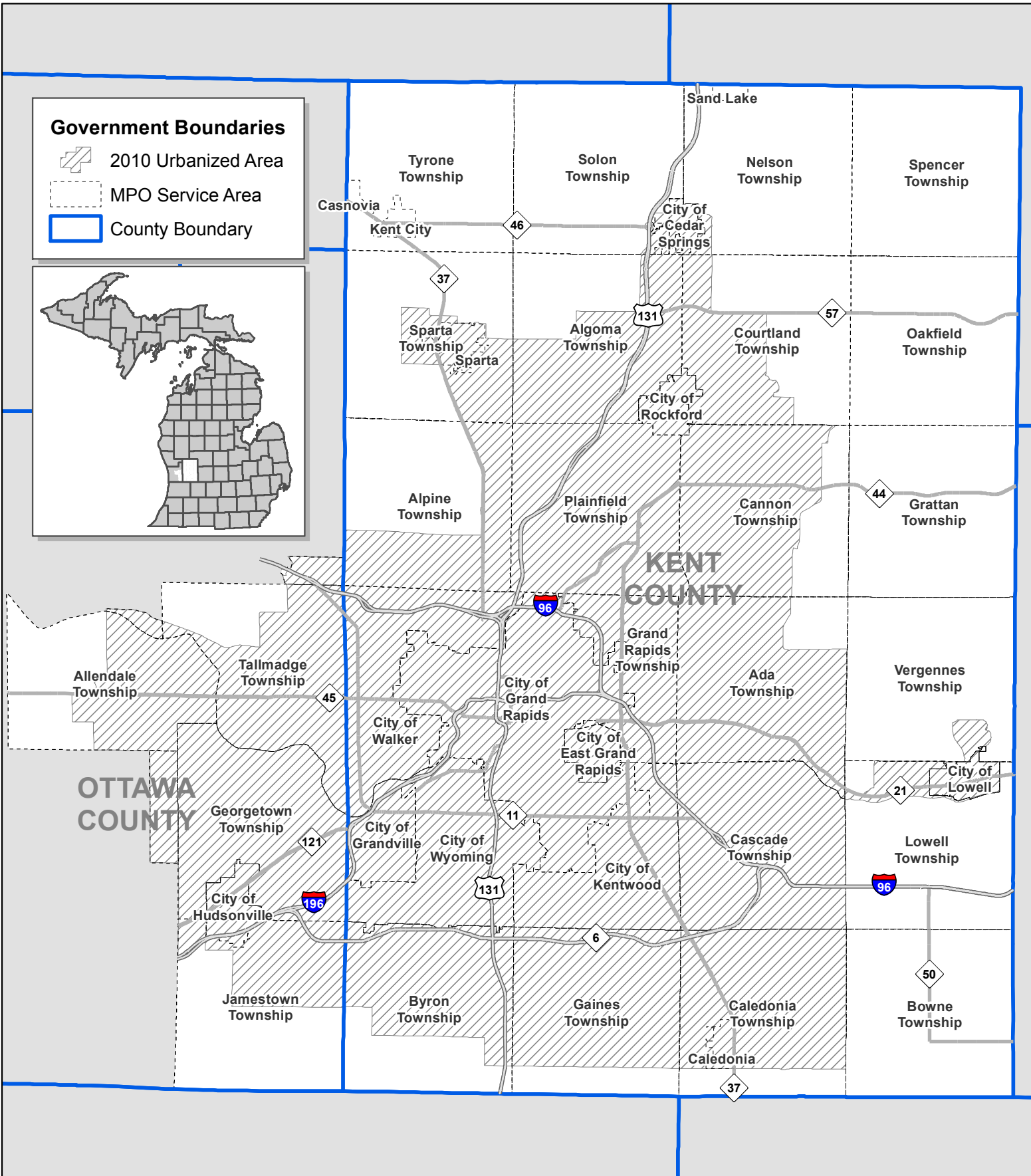


GVMC MPO & Urbanized Area Boundaries

Government Boundaries

-  2010 Urbanized Area
-  MPO Service Area
-  County Boundary



Disclaimer: GVMC makes no warranty or guarantee regarding maps or other information provided herein. GVMC assumes no liability for errors, omissions, or inaccuracies that result in any decisions made or action taken upon any maps or information presented.